

DCC RECEIVED AT  
APR 4 '24 PM 2:13



**CITY OF AUSTIN ELECTION**

**MAY 4, 2024**

**ORDINANCE NO. 20240201-003**

**AN ORDINANCE ORDERING SEPARATE SPECIAL MUNICIPAL ELECTIONS TO BE HELD FOR SIX DIFFERENT AREAS IN THE CITY OF AUSTIN ON MAY 4, 2024, ON THE QUESTION OF DISANNEXING EACH OF THOSE AREAS; PROVIDING FOR THE CONDUCT OF THE SPECIAL ELECTIONS; AUTHORIZING THE CITY CLERK TO ENTER INTO JOINT ELECTION AGREEMENTS WITH OTHER LOCAL POLITICAL SUBDIVISIONS AS MAY BE NECESSARY FOR THE ORDERLY CONDUCT OF THE ELECTIONS; AND DECLARING AN EMERGENCY.**

**BE IT ORDAINED BY THE CITY COUNCIL OF THE CITY OF AUSTIN:**

**PART 1.** One election will be held for each area; only the voters registered in the area described in the ballot language may vote on the issue of disannexation of that area. The ballot for voters in a particular area will contain the proposition, labeled A, B, C, D, E, or F, regarding disannexation of their area from the City.

**PART 2.** A special municipal election shall be held in the area of the City of Austin commonly known as “Lost Creek” on May 4, 2024, to submit to the voters of that area the question of whether to disannex the area from the City of Austin. A map of the area is included in Exhibit A, attached and incorporated as a part of this ordinance. The ballot shall be prepared to permit voting “Yes” or “No” (or “For” or “Against”) on the Proposition:

**Proposition A:** “Shall the City disannex approximately 738 acres of land commonly known as “Lost Creek,” located in Travis County, west of the intersection of Lost Creek Boulevard and Capital of Texas Highway, (the Area), thereby removing the Area from the full purpose city limits of Austin, resulting in the Travis County Sheriff’s Office providing law enforcement, Travis County Emergency Services District No. 9 providing fire response, and Austin-Travis County EMS continuing to provide emergency services; the City would be required to continue to impose a property tax each year on the property in the Area at the same rate that is imposed on other property in the City until the taxes collected from the Area equal its pro rata share of the area’s indebtedness, which is \$7,772,513.84 and is estimated to take two years to pay off, or until such time as the inhabitants of the area otherwise collectively pay the identified pro rata share of the indebtedness in full with no prepayment penalty; fees related to the City’s full purpose jurisdiction would no longer be collected; and the board of the Lost Creek Limited District, a special district in the area, would continue to operate unless the board elects to dissolve the district.”

**PART 3.** A special municipal election shall be held in the area of the City of Austin commonly known as “Mooreland Addition” on May 4, 2024, to submit to the voters of that area the question of whether to disannex that area from the City of Austin. A map of



the area is included in Exhibit A, attached and incorporated as a part of this ordinance. The ballot shall be prepared to permit voting “Yes” or “No” (or “For” or “Against”) on the Proposition:

**Proposition B:** “Shall the City disannex approximately 4 acres of land commonly known as “Mooreland Addition,” located in southwestern Travis County, east of the intersection of Menchaca Road and Mooreland Drive, (the Area), thereby removing the Area from the full purpose city limits of Austin, resulting in the Travis County Sheriff’s Office providing law enforcement, Travis County Emergency Services District No. 5 providing fire response, and Austin-Travis County EMS continuing to provide emergency services; the City would be required to continue to impose a property tax each year on the property in the Area at the same rate that is imposed on other property in the City until the taxes collected from the Area equal its pro rata share of the area’s indebtedness, which is \$30,146.39 and is estimated to take two years to pay off, or until such time as the inhabitants of the area otherwise collectively pay the identified pro rata share of the indebtedness in full with no prepayment penalty; and fees related to the City’s full purpose jurisdiction would no longer be collected.”

**PART 4.** A special municipal election shall be held in the area of the City of Austin commonly known as “Blue Goose Road” on May 4, 2024, to submit to the voters of that area the question of whether to disannex the area from the City of Austin. The ballot shall be prepared to permit voting “Yes” or “No” (or “For” or “Against”) on the Proposition:

**Proposition C:** “Shall the City disannex approximately 28 acres of land commonly known as “Blue Goose Road,” located in eastern Travis County, east of Blue Goose Road approximately 975 feet northwest of the intersection of U.S. Highway 290 East and Blue Goose Road, (the Area), thereby removing the Area from the full purpose city limits of Austin, resulting in the Travis County Sheriff’s Office providing law enforcement, Travis County Emergency Services District No. 12 providing fire response, and Austin-Travis County EMS continuing to provide emergency services; the City would be required to continue to impose a property tax each year on the property in the Area at the same rate that is imposed on other property in the City until the taxes collected from the Area equal its pro rata share of the area’s indebtedness, which is \$19,131.36 and is estimated to take two years to pay off, or until such time as the inhabitants of the area otherwise collectively pay the identified pro rata share of the indebtedness in full with no prepayment penalty; and fees related to the City’s full purpose jurisdiction would no longer be collected.”

**PART 5.** A special municipal election shall be held in the area of the City of Austin commonly known as “Lennar at Malone” on May 4, 2024, to submit to the voters of that area the question of whether to disannex the area from the City of Austin. A map of the area is included in Exhibit A, attached and incorporated as a part of this ordinance. The



ballot shall be prepared to permit voting “Yes” or “No” (or “For” or “Against”) on the Proposition:

**Proposition D:** “Shall the City disannex approximately 40.48 acres of land commonly known as “Lennar at Malone,” located in southwestern Travis County, one-half mile south of the intersection of West Slaughter Lane and Slaughter Creek Drive, (the Area), thereby removing the Area from the full purpose city limits of Austin, resulting in the Travis County Sheriff’s Office providing law enforcement, Travis County Emergency Services District No. 5 providing fire response, and Austin-Travis County EMS continuing to provide emergency services; the City would be required to continue to impose a property tax each year on the property in the Area at the same rate that is imposed on other property in the City until the taxes collected from the Area equal its pro rata share of the area’s indebtedness, which is \$518,491.74 and is estimated to take two years to pay off, or until such time as the inhabitants of the area otherwise collectively pay the identified pro rata share of the indebtedness in full with no prepayment penalty; and fees related to the City’s full purpose jurisdiction would no longer be collected.”

**PART 6.** A special municipal election shall be held in the area of the City of Austin commonly known as “Wildhorse/Webb Tract” on May 4, 2024, to submit to the voters of that area the question of whether to disannex the area from the City of Austin. A map of the area is included in Exhibit A, attached and incorporated as a part of this ordinance. The ballot shall be prepared to permit voting “Yes” or “No” (or “For” or “Against”) on the Proposition:

**Proposition E:** “Shall the City disannex approximately 104 acres of land commonly known as “Wildhorse/Webb Tract,” located in eastern Travis County, at the northeastern corner of Decker Lane and Lindell Lane, (the Area), thereby removing the Area from the full purpose city limits of Austin, resulting in the Travis County Sheriff’s Office providing law enforcement, Travis County Emergency Services District No. 12 providing fire response, and Austin-Travis County EMS continuing to provide emergency services; the City would be required to continue to impose a property tax each year on the property in the Area at the same rate that is imposed on other property in the City until the taxes collected from the Area equal its pro rata share of the area’s indebtedness, which is \$4,076.87 and is estimated to take two years to pay off, or until such time as the inhabitants of the area otherwise collectively pay the identified pro rata share of the indebtedness in full with no prepayment penalty; and fees related to the City’s full purpose jurisdiction would no longer be collected.”

**PART 7.** A special municipal election shall be held in the area of the City of Austin commonly known as “River Place Outparcels” on May 4, 2024, to submit to the voters of that area the question of whether to disannex the area from the City of Austin. A map of the area is included in Exhibit A, attached and incorporated as a part of this ordinance.



The ballot shall be prepared to permit voting “Yes” or “No” (or “For” or “Against”) on the Proposition:

**Proposition F:** “Shall the City disannex approximately 212 acres of land commonly known as “River Place Outparcels,” located in northwestern Travis County, adjacent to the boundary of the River Place Municipal Utility District, (the Area), thereby removing the Area from the full purpose city limits of Austin, resulting in the Travis County Sheriff’s Office providing law enforcement, Travis County Emergency Services District No. 4 providing fire response, and Austin-Travis County EMS continuing to provide emergency services; the City would be required to continue to impose a property tax each year on the property in the Area at the same rate that is imposed on other property in the City until the taxes collected from the Area equal its pro rata share of the area’s indebtedness, which is \$37.40, or until the debt is otherwise paid off in full with no prepayment penalty; and fees related to the City’s full purpose jurisdiction would no longer be collected.”

**PART 8.** The elections shall be conducted between the hours of 7:00 a.m. and 7:00 p.m. The location of the main early voting polling place, the dates and hours for early voting, and the early voting clerk’s official mailing address are provided in Exhibit B, attached and incorporated as a part of this ordinance. This ordinance will be amended prior to the election to add exhibits containing executed English and Spanish copies of this ordinance, providing the full lists of early voting sites and election day polling places, containing executed contracts and joint election agreements, and designating election judges and staff, as required by state law.

**PART 9.** As specified in Resolution No. 20231019-006, the City adopts Travis County’s electronic voting system for use in these elections for early voting and for voting conducted on election day. The central counting station is established at the Travis County Elections Division, 5501 Airport Boulevard, Austin, Texas.

**PART 10.** Notice of these elections shall be posted and published in accordance with state law. The notice shall be posted, in both English and Spanish, in the office of the City Clerk and at the City Hall notice kiosk not later than the 21<sup>st</sup> day before election day. Notice of these elections shall be published one time, in English and Spanish, not earlier than the 30<sup>th</sup> day before the date of the elections or later than the 10<sup>th</sup> day before the date of the elections, in a newspaper of general circulation in the City of Austin.

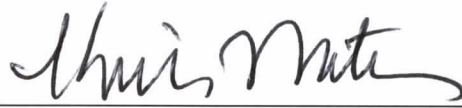
**PART 11.** In accordance with Chapter 271 of the Texas Election Code, the May 4, 2024, special municipal elections may be held jointly with the various political subdivisions that share territory with the City of Austin and that are holding elections on that day. The City Clerk may enter and sign joint election agreements with other political subdivisions for this purpose.

**PART 12.** The Council finds that the need to immediately begin required preparations for these elections constitutes an emergency. Because of this emergency, this ordinance takes effect immediately on its passage for the immediate preservation of the public peace, health, and safety.

**PASSED AND APPROVED**


February 1, 2024

§  
§  
§



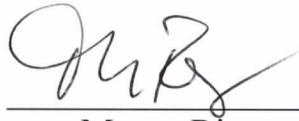
Kirk Watson  
Mayor

**APPROVED:**



Anne L. Morgan  
City Attorney

**ATTEST:**



Myrna Rios  
City Clerk



**ORDENANZA NUM. 20240201-003**

**UNA ORDENANZA PARA CONVOCAR ELECCIONES ESPECIALES MUNICIPALES SEPARADAS QUE SE LLEVARÁN A CABO EN SEIS DISTINTAS ÁREAS DE LA CIUDAD DE AUSTIN EL 4 DE MAYO, 2024, TOCANTE LA CUESTIÓN DE DESANEXAR CADA UNA DE ESTAS SEIS ÁREAS; PARA PROVEER QUE SE LLEVEN A CABO LAS ELECCIONES ESPECIALES; y PARA AUTORIZAR QUE LA SECRETARIA DE LA CIUDAD TRAMITE LOS CONVENIOS DE ELECCIONES CONJUNTAS CON OTRAS SUBDIVISIONES POLÍTICAS LOCALES, QUE SEAN NECESARIOS PARA LA ADMINISTRACIÓN ORDENADA DE LAS ELECCIONES; Y PARA DECLARAR QUE EXISTE UNA EMERGENCIA.**

**ORDÉNESE POR EL CONSEJO MUNICIPAL DE LA CIUDAD DE AUSTIN:**

**PARTE 1.** Una elección se llevará a cabo para cada área; solamente los votantes registrados en el área descrita en el texto de la boleta podrán votar tocante la cuestión de la desanexión del área. La boleta designada para los votantes del área en particular incluirá la proposición, con título de A, B, C, D, E, o F, respecto a la desanexión de su área, de la Ciudad.

**PARTE 2.** Una elección municipal especial se llevará a cabo en el área de la Ciudad de Austin comúnmente conocida por el nombre de "Lost Creek" el 4 de mayo, 2024 para someter a los votantes de dicha área la cuestión de si se debería desanexar esta área de la Ciudad de Austin. Un mapa del área va incluido en el Adjunto A, agregado e incorporado como parte de esta ordenanza. La boleta se preparará para permitir el voto de "Sí" o "No" (o "A Favor" o "En Contra") tocante la Proposición:

**Proposición A:** "¿Debería la Ciudad desanexar aproximadamente 738 acres de terreno comúnmente conocido como "Lost Creek", ubicado en el Condado de Travis, al oeste de la intersección de Lost Creek Boulevard y Capital of Texas Highway, (el Área), para que ésta área quede fuera de los límites de propósito/competencia completo/a de la Ciudad de Austin, y por lo tanto, la Oficina del Sheriff del Condado de Travis proporcionará servicios policiacos y ejecución de las leyes, el Distrito de Servicios de Emergencia No. 9 del Condado de Travis responderá a incendios, y el Servicio de Emergencias Médicas de Austin-Condado de Travis continuará brindando servicios de emergencia; se requeriría que la Ciudad continúe imponiendo impuestos de propiedad cada año sobre las propiedades en el Área a la misma tasa que se impone a otras propiedades en la Ciudad hasta que los impuestos recaudados del Área sean iguales a su parte prorrateada de la deuda del Área, que es \$7,772,513.84 y se estima que tardará

dos años en pagarse, o hasta el momento en que los habitantes del Área paguen colectivamente la parte proporcional identificada de la deuda en su totalidad sin penalización por pago anticipado; se discontinuarán las tarifas que se cobran a jurisdicciones de propósito/competencia completo/a de la Ciudad; y la junta de Lost Creek Limited District, un distrito especial en el Área, continuaría operando a menos que la junta elija disolver el distrito".

**PARTE 3.** Una elección municipal especial se llevará a cabo en el área de la Ciudad de Austin comúnmente conocida por el nombre de "Mooreland Addition" el 4 de mayo, 2024 para someter a los votantes de dicha área la cuestión de si se debería desanexar esta área de la Ciudad de Austin. Un mapa del área va incluido en el Adjunto A, agregado e incorporado como parte de esta ordenanza. La boleta se preparará para permitir el voto de "Sí" o "No" (o "A Favor" o "En Contra") tocante la Proposición:

**Proposición B:** "¿Debería la Ciudad desanexar aproximadamente 4 acres de terreno comúnmente conocido como "Mooreland Addition", ubicado en el suroeste del Condado de Travis, al este de la intersección de Menchaca Road y Mooreland Drive, (el Área), para que ésta área quede fuera de los límites de propósito/competencia completo/a de la Ciudad de Austin, y por lo tanto, la Oficina del Sheriff del Condado de Travis proporcionará servicios policiacos y ejecución de las leyes, el Distrito de Servicios de Emergencia No. 5 del Condado de Travis responderá a incendios, y el Servicio de Emergencias Médicas de Austin-Condado de Travis continuará brindando servicios de emergencia; se requeriría que la Ciudad continúe imponiendo impuestos de propiedad cada año sobre las propiedades en el Área a la misma tasa que se impone a otras propiedades en la Ciudad hasta que los impuestos recaudados del Área sean iguales a su parte prorrateada de la deuda del Área, que es \$30,146.39 y se estima que tardará dos años en pagarse, o hasta el momento en que los habitantes del Área paguen colectivamente la parte proporcional identificada de la deuda en su totalidad sin penalización por pago anticipado; se discontinuarán las tarifas que se cobran a jurisdicciones de propósito/competencia completo/a de la Ciudad".

**PARTE 4.** Una elección municipal especial se llevará a cabo en el área de la Ciudad de Austin comúnmente conocida por el nombre de "Blue Goose Road" el 4 de mayo, 2024 para someter a los votantes de dicha área la cuestión de si se debería desanexar esta área de la Ciudad de Austin. La boleta se preparará para permitir el voto de "Sí" o "No" (o "A Favor" o "En Contra") tocante la Proposición:

**Proposición C:** "¿Debería la Ciudad desanexar aproximadamente 28 acres de terreno comúnmente conocido como "Blue Goose Road", ubicado en el este del Condado de Travis, al este de Blue Goose Road aproximadamente a 975 pies al noroeste de la intersección de U.S. Highway 290 East y Blue Goose Road, (el Área), para que ésta área



quede fuera de los límites de propósito/competencia completo/a de la Ciudad de Austin, y por lo tanto, la Oficina del Sheriff del Condado de Travis proporcionará servicios policiacos y ejecución de las leyes, el Distrito de Servicios de Emergencia No. 12 del Condado de Travis responderá a incendios, y el Servicio de Emergencias Médicas de Austin-Condado de Travis continuará brindando servicios de emergencia; se requeriría que la Ciudad continúe imponiendo impuestos de propiedad cada año sobre las propiedades en el Área a la misma tasa que se impone a otras propiedades en la Ciudad hasta que los impuestos recaudados del Área sean iguales a su parte prorrateada de la deuda del Área, que es \$19,131.36 y se estima que tardará dos años en pagarse, o hasta el momento en que los habitantes del Área paguen colectivamente la parte proporcional identificada de la deuda en su totalidad sin penalización por pago anticipado; se descontinuarán las tarifas que se cobran a jurisdicciones de propósito/competencia completo/a de la Ciudad”.

**PARTE 5.** Una elección municipal especial se llevará a cabo en el área de la Ciudad de Austin comúnmente conocida por el nombre de “Lennar at Malone” el 4 de mayo, 2024 para someter a los votantes de dicha área la cuestión de si se debería desanexar esta área de la Ciudad de Austin. Un mapa del área va incluido en el Adjunto A, agregado e incorporado como parte de esta ordenanza. La boleta se preparará para permitir el voto de “Sí” o “No” (o “A Favor” o “En Contra”) tocante la Proposición:

**Proposición D:** “¿Debería la Ciudad desanexar aproximadamente 40.48 acres de terreno comúnmente conocido como "Lennar at Malone", ubicado en el suroeste del Condado de Travis, a media milla al sur de la intersección de West Slaughter Lane y Slaughter Creek Drive, (el Área), para que ésta área quede fuera de los límites de propósito/competencia completo/a de la Ciudad de Austin, y por lo tanto, la Oficina del Sheriff del Condado de Travis proporcionará servicios policiacos y ejecución de las leyes, el Distrito de Servicios de Emergencia No. 5 del Condado de Travis responderá a incendios, y el Servicio de Emergencias Médicas de Austin-Condado de Travis continuará brindando servicios de emergencia; se requeriría que la Ciudad continúe imponiendo impuestos de propiedad cada año sobre las propiedades en el Área a la misma tasa que se impone a otras propiedades en la Ciudad hasta que los impuestos recaudados del Área sean iguales a su parte prorrateada de la deuda del Área, que es \$518,491.74 y se estima que tardará dos años en pagarse, o hasta el momento en que los habitantes del Área paguen colectivamente la parte proporcional identificada de la deuda en su totalidad sin penalización por pago anticipado; se descontinuarán las tarifas que se cobran a jurisdicciones de propósito/competencia completo/a de la Ciudad”.



**PARTE 6.** Una elección municipal especial se llevará a cabo en el área de la Ciudad de Austin comúnmente conocida por el nombre de “Wildhorse /Webb Tract” el 4 de mayo, 2024 para someter a los votantes de dicha área la cuestión de si se debería desanexar esta área de la Ciudad de Austin. Un mapa del área va incluido en el Adjunto A, agregado e incorporado como parte de esta ordenanza. La boleta se preparará para permitir el voto de “Sí” o “No” (o “A Favor” o “En Contra”) tocante la Proposición:

**Proposición E:** “¿Debería la Ciudad desanexar aproximadamente 104 acres de terreno comúnmente conocido como "Wildhorse/Webb Tract", ubicado en el este del Condado de Travis, en la esquina noreste de Decker Lane y Lindell Lane, (el Área), para que ésta área quede fuera de los límites de propósito/competencia completo/a de la Ciudad de Austin, y por lo tanto, la Oficina del Sheriff del Condado de Travis proporcionará servicios policiacos y ejecución de las leyes, el Distrito de Servicios de Emergencia No. 12 del Condado de Travis responderá a incendios, y el Servicio de Emergencias Médicas de Austin-Condado de Travis continuará brindando servicios de emergencia; se requeriría que la Ciudad continúe imponiendo impuestos de propiedad cada año sobre las propiedades en el Área a la misma tasa que se impone a otras propiedades en la Ciudad hasta que los impuestos recaudados del Área sean iguales a su parte prorrateada de la deuda del Área, que es \$4,076.87 y se estima que tardará dos años en pagarse, o hasta el momento en que los habitantes del Área paguen colectivamente la parte proporcional identificada de la deuda en su totalidad sin penalización por pago anticipado; se descontinuarán las tarifas que se cobran a jurisdicciones de propósito/competencia completo/a de la Ciudad”.

**PARTE 7.** Una elección municipal especial se llevará a cabo en el área de la Ciudad de Austin comúnmente conocida por el nombre de “River Place Outparcels” el 4 de mayo, 2024 para someter a los votantes de dicha área la cuestión de si se debería desanexar esta área de la Ciudad de Austin. Un mapa del área va incluido en el Adjunto A, agregado e incorporado como parte de esta ordenanza. La boleta se preparará para permitir el voto de “Sí” o “No” (o “A Favor” o “En Contra”) tocante la Proposición:

**Proposición F:** “¿Debería la Ciudad desanexar aproximadamente 212 acres de terreno comúnmente conocido como "River Place Outparcels", ubicado en el noroeste del Condado de Travis, adyacente a los límites del Distrito de Servicios Públicos Municipales de River Place, (el Área), para que ésta área quede fuera de los límites de propósito/competencia completo/a de la Ciudad de Austin, y por lo tanto, la Oficina del Sheriff del Condado de Travis proporcionará servicios policiacos y ejecución de las leyes, el Distrito de Servicios de Emergencia No. 4 del Condado de Travis responderá a incendios, y el Servicio de Emergencias Médicas de Austin-Condado de Travis continuará brindando servicios de emergencia; se requeriría que la Ciudad continúe imponiendo impuestos de propiedad cada año sobre las propiedades en el Área a la misma tasa que se impone a otras propiedades en la Ciudad hasta que los impuestos



recaudados del Área sean iguales a su parte prorrateada de la deuda del Área, que es \$37.40 y se estima que tardará dos años en pagarse, o hasta el momento en que los habitantes del Área paguen colectivamente la parte proporcional identificada de la deuda en su totalidad sin penalización por pago anticipado; se discontinuarán las tarifas que se cobran a jurisdicciones de propósito/competencia completo/a de la Ciudad”.

**PARTE 8.** Las elecciones se llevarán a cabo durante las horas de las 7:00 a. m. a las 7:00 p.m. El sitio principal de la votación adelantada, las fechas y horas de la votación adelantada, y dirección oficial postal de la secretaria de la votación adelantada serán provistos en el Adjunto B, agregado e incorporado como parte de esta ordenanza. Esta ordenanza será enmendada antes de la elección para agregar adjuntos incluyendo copias de esta ordenanza en inglés y español, para proveer listas completas de los sitios de votación adelantada y sitios de votación del día de la elección, y para incluir contratos y convenios tramitados para la elección conjunta, y la designación de jueces y personal electoral, de acuerdo con las leyes estatales.

**PARTE 9.** De acuerdo con disposiciones de la resolución Núm. 20231019-006, la Ciudad aprueba el sistema electrónico de votación del Condado de Travis para que se use en estas elecciones para la votación adelantada y en la votación el día de elecciones. La estación central para contar votos se ubicará en Travis County Elections Division, 5501 Airport Boulevard, Austin, Texas.

**PARTE 10.** El aviso de estas elecciones será fijado y publicado de acuerdo con la ley estatal. El aviso será fijado, en ambos inglés y español en la oficina de la Secretaria de la Ciudad y en el kiosco de avisos del Edificio Municipal (*City Hall*), a no más tardar del 21vo día antes del día de la elección. El aviso de estas elecciones será publicado una vez, en inglés y en español, en fecha que no sea anterior del 30vo día antes de la fecha de la elección ni más tardar del 10mo día antes de la fecha de la elección, en un periódico de circulación general en la Ciudad de Austin.

**PARTE 11.** De acuerdo con el Capítulo 271 del Código Electoral de Texas, las elecciones municipales especiales del 4 de mayo, 2024 se podrán llevar a cabo junto con varias subdivisiones políticas que comparten territorio con la Ciudad de Austin, y que estén efectuando elecciones en ese día. La Secretaria de la Ciudad puede tramitar y firmar convenios electorales con otras subdivisiones políticas para este propósito.

**PARTE 12.** El Consejo determina que la necesidad de empezar inmediatamente los preparativos requeridos para esta elección constituye una emergencia. Por dicha emergencia, esta ordenanza tiene vigor inmediatamente al aprobarse para la conservación inmediata del orden público, la salud y seguridad.





# EXHIBIT A

## Maps

## EXHIBIT A – AREA MAPS

KEY: Pink Lines: outline of whole area. Yellow lines: individual parcels within the area Orange lines: overlapping pink and yellow lines

### Lost Creek MUD Remaining Property (“Lost Creek”)



C7a-2015-0001: Lost Creek MUD SPA  
Residential C7a-2015-0001: Lost Creek MUD

Date: 1/12/24

Notes: This product is for informational purposes and may not have been prepared for or be suitable for legal, engineering, or surveying purposes. It does not represent an on-the-ground survey and represents only the approximate relative location of property boundaries.

0 1,000  
SCALE IN FEET



PLANNING  
DEPARTMENT



# Mooreland Addition



C7a-2017-0003: Mooreland Addition



Date: 1/12/24

Notes: This product is for informational purposes and may not have been prepared for or be suitable for legal, engineering, or surveying purposes. It does not represent an on-the-ground survey and represents only the approximate relative location of property boundaries.



PLANNING  
DEPARTMENT

# Blue Goose Road



C7a-2015-0007: Blue Goose Road



SCALE IN FEET



Date: 1/12/24

Notes: This product is for informational purposes and may not have been prepared for or be suitable for legal, engineering, or surveying purposes. It does not represent an on-the-ground survey and represents only the approximate relative location of property boundaries.



PLANNING  
DEPARTMENT



# Malone Preliminary Plan (“Lennar at Malone”)



C7a-2016-0005: Malone Preliminary Plan



SCALE IN FEET



Date: 1/12/24

Notes: This product is for informational purposes and may not have been prepared for or be suitable for legal, engineering, or surveying purposes. It does not represent an on-the-ground survey and represents only the approximate relative location of property boundaries.



PLANNING  
DEPARTMENT

# Wildhorse/Webb Tract



C7a-2016-0009: Wildhorse/Webb Tract



Date: 1/12/24

Notes: This product is for informational purposes and may not have been prepared for or be suitable for legal, engineering, or surveying purposes. It does not represent an on-the-ground survey and represents only the approximate relative location of property boundaries.



PLANNING  
DEPARTMENT



# River Place Outparcels



C7a-2017-0004: River Place Outparcels



Date: 1/12/24  
Notes: This product is for informational purposes and may not have been prepared for or be suitable for legal, engineering, or surveying purposes. It does not represent an on-the-ground survey and represents only the approximate relative location of property boundaries.



## EXHIBIT B

### Main Early Voting Locations



## **EXHIBIT B**

### **Main Early Voting Locations, Early Voting Dates, and Early Voting Clerk Mailing Address May 4, 2024**

#### **Main Early Voting Locations:**

Travis County: Austin Permitting and Development Center, 6310 Wilhelmina Delco Dr., Austin, Texas 78752

#### **Early Voting Dates:**

Monday, April 22, 2024 – Tuesday, April 30, 2024; times vary

#### **Designated 12-Hour Days of Early Voting:**

Travis County: Monday, April 22, 2024 - Saturday, April 27, 2024; Monday, April 29, 2024 - Tuesday, April 30, 2024

#### **Early Voting Clerk Mailing Addresses:**

##### **Ballots by Mail – Travis County**

By Mail voters: P.O. 149325, Austin, Texas 78714-9325

By Contract Carriers/ Fedex: 5501 Airport Blvd., Austin, Texas 78751

## **ADJUNTO B**

### **Sitios Principales de la Votación Adelantada, Fechas de la Votación Adelantada, y Dirección Postal de la Secretaria de la Votación Adelantada 4 de Mayo, 2024**

#### **Sitios Principales de la Votacion Adelantada**

Condado de Travis: Austin Permitting and Development Center, 6310 Wilhelmina Delco Dr., Austin, Texas 78752

#### **Fechas de la votación Adelantada:**

Lunes, 22 de abril, 2024 – Martes, 30 de abril, 2024; las horas varían

#### **Días designados para 12-Horas de Votación Adelantada:**

Travis County: Lunes, 22 de abril, 2024 - sábado, 27 de abril, 2024; lunes, 29 de abril, 2024 - martes, 30 de abril, 2024

#### **Direcciones Postales de los/las Secretarios/ias de la Votación Adelantada**

Para Boletas por Correo-Condado de Travis

Enviadas por correo por los votantes: P.O. 149325, Austin, Texas 78714-9325

Enviadas usando transportista contratado/ Fedex: 5501 Airport Blvd., Austin, Texas 78751



# EXHIBIT D

## Election Day Polling Places



**Travis County Election Day Locations - May 4, 2024**  
*Centros de Votación del Condado de Travis - 4 de mayo de 2024*  
 Polls are open 7am - 7pm - Las urnas están abiertas 7am - 7pm

**Dyana Limon-Mercado County Clerk - Secretaria del Condado**  
 (512) 238-VOTE (8683) votetravis.com



VOTE CENTER CENTRO DE VOTACION	ADDRESS DIRECCION	ROOM HABITACION	CITY CIUDAD	ZIP CODIGO POSTAL	
Creedmoor Community Center	12511 FM 1625	Meeting Room	Creedmoor	78610	
Christ Episcopal Church	3520 Whitestone Blvd	Outreach Center	Cedar Park	78613	
Deer Creek Elementary School	2420 Zeppelin Dr	MPR	Cedar Park	78613	
Community Center at Del Valle	3518 S FM 973	Activity Room/ Bldg D	Del Valle	78617	🚌
Del Valle ISD Admin Building	5301 Ross Rd	Board Meeting Room	Del Valle	78617	
ACC Elgin	1501 US-290	Multi-Purpose Room 1143	Elgin	78621	
Round Mountain Baptist Church	14500 Round Mountain Rd	Sunday School Class	Leander	78641	
Volente Fire Department	15406 FM 2769	Meeting Space	Volente	78641	
Whitestone Elementary School	2000 Crystal Falls Pwky	MPR	Leander	78641	
Christ Our Savior Lutheran Church	21900 Farm to Market Rd 1431	Fellowship Hall	Lago Vista	78645	
Lago Vista High School	5185 Lohman Ford Rd	Lobby of PAC	Lago Vista	78645	
Community Center at Jonestown	18649 FM 1431 STE 6A	Community Room	Jonestown	78645	🚌
Manor ISD Admin Building	10335 Hwy 290	Technology Room	Manor	78653	
New Sweden Lutheran Church	12809 New Sweden Church Rd	Foundation Center Room	Manor	78653	
PfISD Rock Gym	702 W Pecan St	Gym	Pflugerville	78660	
Bible Baptist Church of Pflugerville	14400 Immanuel Rd	Auditorium	Pflugerville	78660	
Boulder Ridge Clubhouse	3300 Killingsworth Ln	Clubhouse	Pflugerville	78660	
County Tax Office Pflugerville	15822 Foothill Farms Loop	Community Room	Pflugerville	78660	
Crosslife Christian Academy	4109 Kelly Ln	Lobby	Pflugerville	78660	
All Nations Church	16804 Radholme Ct	Family Room	Round Rock	78664	
Briarcliff POA Community Center	22801 Briarcliff Dr	Community Room	Spicewood	78669	
Austin City Hall	301 W 2nd St	Media Room #1034	Austin	78701	🚌
Austin Recreation Center	1301 Shoal Creek Blvd	Dance Studio	Austin	78701	🚌
Travis County Civil and Family Courts Facility	1700 Guadalupe St	Conference Room	Austin	78701	🚌
Carver Branch Library	1161 Angelina St	Meeting Rooms B/C	Austin	78702	🚌
Cepeda Branch Library	651 N Pleasant Valley Rd	Meeting Room 1	Austin	78702	🚌
Millennium Youth Complex	1156 Hargrave St	East Media and Conference Room	Austin	78702	🚌
Anita Ferrales Coy Facility	745 Mansell Ave	Former Library Media Center	Austin	78702	
Cantu Pan Am Recreation Center	2100 E 3rd St	Lobby	Austin	78702	🚌
Huston Tillotson University	900 Chicon St	Davage-Durden Student Union	Austin	78702	🚌
Mt Zion Baptist Church	2938 E 13th St	Family Life Center - Room #119	Austin	78702	
Howson Branch Library	2500 Exposition Blvd	Meeting Room	Austin	78703	
St Luke United Methodist Church	1306 W Lynn St	Fellowship Hall	Austin	78703	🚌
Westminster Presbyterian Church	3208 Exposition Blvd	Fellowship Hall	Austin	78703	🚌
South Austin Recreation Center	1100 Cumberland Rd	Lobby	Austin	78704	🚌
Church on Congress Avenue	1511 S Congress Ave	Fellowship Hall	Austin	78704	🚌
Faith Presbyterian Church	1314 E Oltorf St	Wright Fellowship Hall	Austin	78704	🚌
South Austin Senior Activity Center	3911 Menchaca Rd	Clubroom	Austin	78704	
St Edward's University UFCU Alumni Gym	3001 S Congress Ave	UFCU Alumni Gym	Austin	78704	🚌

VOTE CENTER CENTRO DE VOTACION	ADDRESS DIRECCION	ROOM HABITACION	CITY CIUDAD	ZIP CODIGO POSTAL	
St John San Juan Lutheran Church	409 W Ben White Blvd	Parish Hall	Austin	78704	🚌
St Mark's Episcopal Church	2128 Barton Hills Dr #4651	Parish Hall	Austin	78704	
Twin Oaks Branch Library	1800 S 5th St	Meeting Room	Austin	78704	🚌
Lamar Senior Activity Center	2874 Shoal Crest Ave	South Room	Austin	78705	🚌
LBJ School of Public Affairs	2315 Red River St	Lobby	Austin	78712	
UT Flawn Academic Center	2304 Whitis Ave	Lobby	Austin	78712	🚌
Givens Recreation Center	3811 East 12th St	Game Room	Austin	78721	🚌
Greater Mt Zion Baptist Church	4301 Tannehill Ln	Assembly Room	Austin	78721	🚌
Genesis Presbyterian Church	1507 Wilshire Blvd	Fellowship Hall	Austin	78722	
Austin Achieve Northeast Campus	7424 E Hwy 290	High School Gym	Austin	78723	
Austin Energy Headquarters	4815 Mueller Blvd	Capital Training Room	Austin	78723	🚌
East Nineteenth St Baptist Church	3401 Rogge Ln	Fellowship Hall	Austin	78723	
General Marshall Middle School	4401 Tilley St	Community Room	Austin	78723	
Memorial United Methodist Church	6100 Berkman Dr	Gym	Austin	78723	🚌
YMCA East Communities Y	5315 Ed Bluestein Blvd	Lobby	Austin	78723	🚌
Community First! Village	9301 Hog Eye Rd	Unity Hall	Austin	78724	🚌
Founders Classical Academy	9100 US-290	Room 145	Austin	78724	🚌
Turner Roberts Recreation Center	7201 Colony Loop Dr	Arts and Crafts Room	Austin	78724	
Dailey Middle School	14000 Westall St	Lobby of the Gym	Austin	78725	
Grandview Hills Elementary School	12024 Vista Parke Dr	MPR	Austin	78726	
Peace Lutheran Church	10625 N FM 620	Narthex	Austin	78726	
Davis Elementary School	5214 Duval Rd	Portables 9 & 10	Austin	78727	🚌
Milwood Branch Library	12500 Amherst Dr	Meeting Room	Austin	78727	🚌
Wells Branch MUD Recreation Center	3000 Shoreline Dr	Art Room #103	Austin	78728	
YMCA Northwest Branch	5807 McNeil Dr	Bowen Room	Austin	78729	
River Place Elementary School	6500 Sitio Del Rio Blvd	MPR	Austin	78730	
Old Quarry Branch Library	7051 Village Center Dr	Meeting Room	Austin	78731	🚌
Church at Highland Park	5206 Balcones Dr	Atrium	Austin	78731	
Randalls Steiner Ranch	5145 N FM 620	Café	Austin	78732	
Canyon Ridge Middle School	12601 Country Trails Ln	Main Gym	Austin	78732	
Ce Bar Fire Department	353 Commons Ford Rd	Training Room	Austin	78733	
Laura Bush Community Library	9411 Bee Caves Rd	Commons	Austin	78733	
Lake Travis ISD Educational Development Center	607 Ranch Rd 620 N	Sage Room	Austin	78734	
Lakeway Activity Center	105 Cross Creek	Room F	Lakeway	78734	
Community Center at Oak Hill	8656 State Hwy 71	Community Room	Austin	78735	
Oak Hill Fire Dept No 302	4111 Barton Creek Blvd	Community Room	Austin	78735	
Oak Hill Fire Dept No 301	9211 Circle Dr	Training Room 3	Austin	78736	
Bee Cave City Hall	4000 Galleria Pkwy	Community Room A	Bee Cave	78738	
Lake Travis ISD Transportation Center	16101 State Hwy 71 Bldg A	Training Room	Austin	78738	

**Sites with a bus icon are 5 min or less walking distance from a CapMetro bus stop.**  
*Los sitios con un icono de autobús están a cinco minutos o menos de distancia caminando de una parada de autobús de CapMetro.*

Subject to change. To verify, please go to the Travis County Elections website:  
*Lugares sujetos a cambios. Para verificar, visite el sitio web de Elecciones del Condado de Travis:*  
[elections.traviscountytexas.gov](https://elections.traviscountytexas.gov)





**Travis County Election Day Locations - May 4, 2024**  
*Centros de Votación del Condado de Travis - 4 de mayo de 2024*  
 Polls are open 7am - 7pm - Las urnas están abiertas 7am - 7pm

**Dyana Limon-Mercado County Clerk - Secretaria del Condado**  
 (512) 238-VOTE (8683) votetravis.com



VOTE CENTER CENTRO DE VOTACION	ADDRESS DIRECCION	ROOM HABITACION	CITY CIUDAD	ZIP CÓDIGO POSTAL	
Circle C Community Center	7817 La Crosse Ave	Meeting Rooms 1-3	Austin	78739	
Dan Ruiz Branch Library	1600 Grove Blvd	Meeting Room 1	Austin	78741	
Good Shepherd on the Hill	1700 Woodland Ave	Parish Hall	Austin	78741	
George Morales Dove Springs Recreation Center	5801 Ainez Dr	Dance Studio	Austin	78744	
Addison Amenity Center	6108 Kara Dr	Amenity Center	Austin	78744	
Langford Elementary School	2206 Blue Meadow Dr	Science Room	Austin	78744	
Ojeda Middle School	4900 McKinney Falls Pkwy	Foyer of Gym	Austin	78744	
Berkeley United Methodist Church	2407 Berkeley Ave	Christian Life Center	Austin	78745	
Dittmar Recreation Center	1009 W Dittmar Rd	AB Room Main building	Austin	78745	
Menchaca Road Branch Public Library	5500 Menchaca Rd	Meeting Room	Austin	78745	
Odom Elementary School	1010 Turtle Creek Blvd	Portable 4B	Austin	78745	
Pleasant Hill Branch Library	211 E William Cannon Dr	Meeting Room	Austin	78745	
Sunset Valley City Hall	3205 Jones Rd	Council Chambers	Austin	78745	
Randalls Flagship West Lake Hills	3300 Bee Caves Rd	Café	Austin	78746	
Riverbend Centre	4214 N Capital of Texas Hwy	QUAD4ABCD	Austin	78746	
Hill Country Middle School	1300 Walsh Tarlton Ln	Main Gym	Austin	78746	
Lost Creek Limited District	1305 Quaker Ridge Dr	Board Room	Austin	78746	
Westlake United Methodist Church	1460 Redbud Tr	Gym	Austin	78746	
Blazier Intermediate	8801 Vertex Blvd	Community Room	Austin	78747	
St Alban's Episcopal Church	11819 IH 35 S	Assembly Room	Austin	78747	
Westoak Woods Baptist Church	2900 W Slaughter Ln	CMB Room #104	Austin	78748	
Mosaic Church South Austin	9910 Bilbrook Pl	The Commons	Austin	78748	
Randalls Brodie	9911 Brodie Ln	Café	Austin	78748	
Southpark Meadows	9300 S IH 35 Frontage Rd	Suite C-1000	Austin	78748	
Villages of Shady Hollow Amenity Center	12006 Gatling Gun Ln	Amenity Center	Austin	78748	
State Firefighters' & Fire Marshals' Association	707 FM 1626	Training Room	Austin	78748	

VOTE CENTER CENTRO DE VOTACION	ADDRESS DIRECCION	ROOM HABITACION	CITY CIUDAD	ZIP CÓDIGO POSTAL	
upRising Austin	8601 S 1st St	Worship Center	Austin	78748	
Austin Oaks Church	4220 Monterey Oaks Blvd	Family Life foyer	Austin	78749	
Will Hampton Branch Library	5125 Convict Hill Rd	Meeting Room	Austin	78749	
Unity Church of the Hills	9905 Anderson Mill Rd	Unity Oaks Room 204	Austin	78750	
Lakewood HOA	7317 Lakewood Dr	Community Room/Main Clubhouse	Austin	78750	
Baker Center Alamo Drafthouse	3908 Avenue B	Cafetorium	Austin	78751	
Winters Building	701 W 51st St	Main Lobby	Austin	78751	
Austin Permitting and Development Center	6310 Wilhelmina Delco Dr	Room Number #1407	Austin	78752	
Gus Garcia Recreation Center	1201 E Rundberg Ln	Senior Room	Austin	78753	
Connally High School	13212 N Lamar	Large Gym Foyer	Austin	78753	
Our Savior Lutheran Church	1513 E Yager Ln	Narthex	Austin	78753	
Village at Collinwood	1001 Collinwood W Dr	Breakfast Room	Austin	78753	
Austin Fire Station No 41	11205 Harris Branch Pkwy	Bay	Austin	78754	
Pioneer Crossing Elementary School	11300 Samsung Blvd	Cafeteria	Austin	78754	
Yarborough Branch Library	2200 Hancock Drive	Meeting Room	Austin	78756	
Ben Hur Shrine Center	7811 Rockwood Ln	Ballroom	Austin	78757	
Northwest Recreation Center	2913 Northland Dr	Classroom #2	Austin	78757	
Grace + Peace Austin	6301 Woodrow Ave	Gym	Austin	78757	
North Village Branch Library	2505 Steck Ave	Meeting Room	Austin	78757	
Disability Rights Texas	2222 W Braker Ln	Board Rooms	Austin	78758	
Grant AME Worship Center	1701 Kramer Ln	Leon Thomas Annex	Austin	78758	
Balcones Woods Shopping Center	11150 Research	Suite 102	Austin	78759	
Shops at Arbor Walk	10515 North Mopac Expy	Suite A150	Austin	78759	
Spicewood Springs Branch Library	8637 Spicewood Springs Rd	Meeting Room	Austin	78759	
St Matthew's Episcopal Church	8134 Mesa Dr	Huffman Hall	Austin	78759	



**Sites with a bus icon are 5 min or less walking distance from a CapMetro bus stop.**  
*Los sitios con un icono de autobús están a cinco minutos o menos de distancia caminando de una parada de autobús de CapMetro.*

Subject to change. To verify, please go to the Travis County Elections website:  
*Lugares sujetos a cambios. Para verificar, visite el sitio web de Elecciones del Condado de Travis:*  
[elections.traviscountytexas.gov](https://elections.traviscountytexas.gov)

# EXHIBIT E

## Early Voting Polling Places



# Travis County Early Voting Locations

May 4, 2024

Sitios de Votación Adelantada del Condado de Travis

4 de mayo de 2024



**Early Voting begins Monday, April 22, 2024 and ends on Tuesday, April 30, 2024**

*La Votación Adelantada comienza el lunes, 22 de abril de 2024 y termina el martes, 30 de abril de 2024*

**Some locations will have extended hours on the last two days of Early Voting\***

*Algunas ubicaciones tendrán horas extendidas en los últimos dos días de Votación Adelantada\**

**Monday, April 22nd — Saturday, April 27th (7am - 7pm)**

*Lunes, 22 de abril— Sábado, 27 de abril (7am - 7pm)*

**Sunday, April 28th (Noon - 6pm)**

*Domingo, 28 de abril (mediodía - 6pm)*

**\*Monday, April 29th — Tuesday, April 30th (7am - 10pm)**

*Lunes, 29 de abril — Martes, 30 de abril (7am - 10pm)*

*Austin Permitting & Development Center	6310 Wilhelmina Delco Dr	Room Number #1407	Austin	
*Ben Hur Shrine Center	7811 Rockwood Ln	Ballroom	Austin	
*Lakeway Activity Center	105 Cross Creek	Room F	Lakeway	
*Millennium Youth Complex	1156 Hargrave St	East Media & Conference Rm	Austin	
*PfISD Rock Gym	702 W Pecan St	Gym	Pflugerville	
*Southpark Meadows (Next to PetSmart)	9300 S IH 35 Frontage Rd	Suite C-1000	Austin	
*UT Flawn Academic Center	2304 Whitis Ave	West Side of Lobby	Austin	

**Monday—Saturday (7am - 7pm), Sunday (Noon - 6pm)**

*Lunes—Sábado (7am - 7pm), Domingo (mediodía - 6pm)*

ACC Elgin	1501 US-290	Multi-Purpose Room 1143	Elgin	
Austin City Hall	301 W 2nd St	Media Room #1034	Austin	
Austin Energy Headquarters	4815 Mueller Blvd	Capital Training Room	Austin	
Austin Oaks Church	4220 Monterey Oaks Blvd	Family Life Foyer	Austin	
Austin Recreation Center	1301 Shoal Creek Blvd	Dance Studio	Austin	
Balcones Woods Shopping Center	11150 Research Blvd	Suite 102	Austin	
Bee Cave City Hall	4000 Galleria Pkwy	2nd Floor Meeting Room	Bee Cave	
Carver Branch Library	1161 Angelina St	Meeting Rooms B/C	Austin	
Cepeda Branch Library	651 N Pleasant Valley Rd	Meeting Room 1	Austin	
Christ Episcopal Church	3520 W Whitestone Blvd	Outreach Center	Cedar Park	
Christ Our Savior Lutheran Church	21900 Farm to Market Rd 1431	Fellowship Hall	Lago Vista	
Community Center at Del Valle	3518 S FM 973	Activity Room/ Bldg D	Del Valle	
Dan Ruiz Branch Library	1600 Grove Blvd	Meeting Room 1	Austin	
George Morales Dove Springs Recreation Center	5801 Ainez Dr	Dance Studio	Austin	
Gus Garcia Recreation Center	1201 E Rundberg Ln	Senior Room	Austin	
Lake Travis ISD Educational Development Center	607 Ranch Rd 620 N	Sage Room	Austin	
LBJ School of Public Affairs	2315 Red River St	Lobby	Austin	
Manor ISD Admin Building	10335 Hwy 290	Technology Room	Manor	
Northwest Recreation Center	2913 Northland Dr	Classroom #2	Austin	
Old Quarry Branch Library	7051 Village Center Dr	Meeting Room	Austin	
Randalls Flagship West Lake Hills	3300 Bee Caves Rd	Café	Austin	
Randalls Steiner Ranch	5145 N FM 620	Café	Austin	
Riverbend Centre	4214 N Capital of Texas Hwy	QUAD4ABCD	Austin	
Shops at Arbor Walk	10515 North Mopac Expy	Suite A150	Austin	
South Austin Recreation Center	1100 Cumberland Rd	Lobby	Austin	
Travis County Civil and Family Courts Facility	1700 Guadalupe St	Conference Room	Austin	
Unity Church of the Hills	9905 Anderson Mill Rd	Unity Oaks Room 204	Austin	
Westoak Woods Baptist Church	2900 W Slaughter Ln	CMB Room #104	Austin	



Sites with a bus icon are 5 minutes or less walking distance from a CapMetro bus stop.

*Los sitios con un icono de autobús están a cinco minutos o menos de distancia caminando de una parada de autobús de CapMetro.*



**Dyana Limon-Mercado County Clerk - Secretaria del Condado**

(512) 238-VOTE (8683)

votetravis.com

Locations subject to change. To verify, please go to the Travis County Elections website:

*Lugares sujetos a cambios. Para verificar, visite el sitio web de Elecciones del Condado de Travis:*

**elections.traviscountytexas.gov**